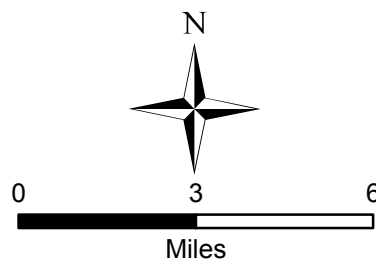
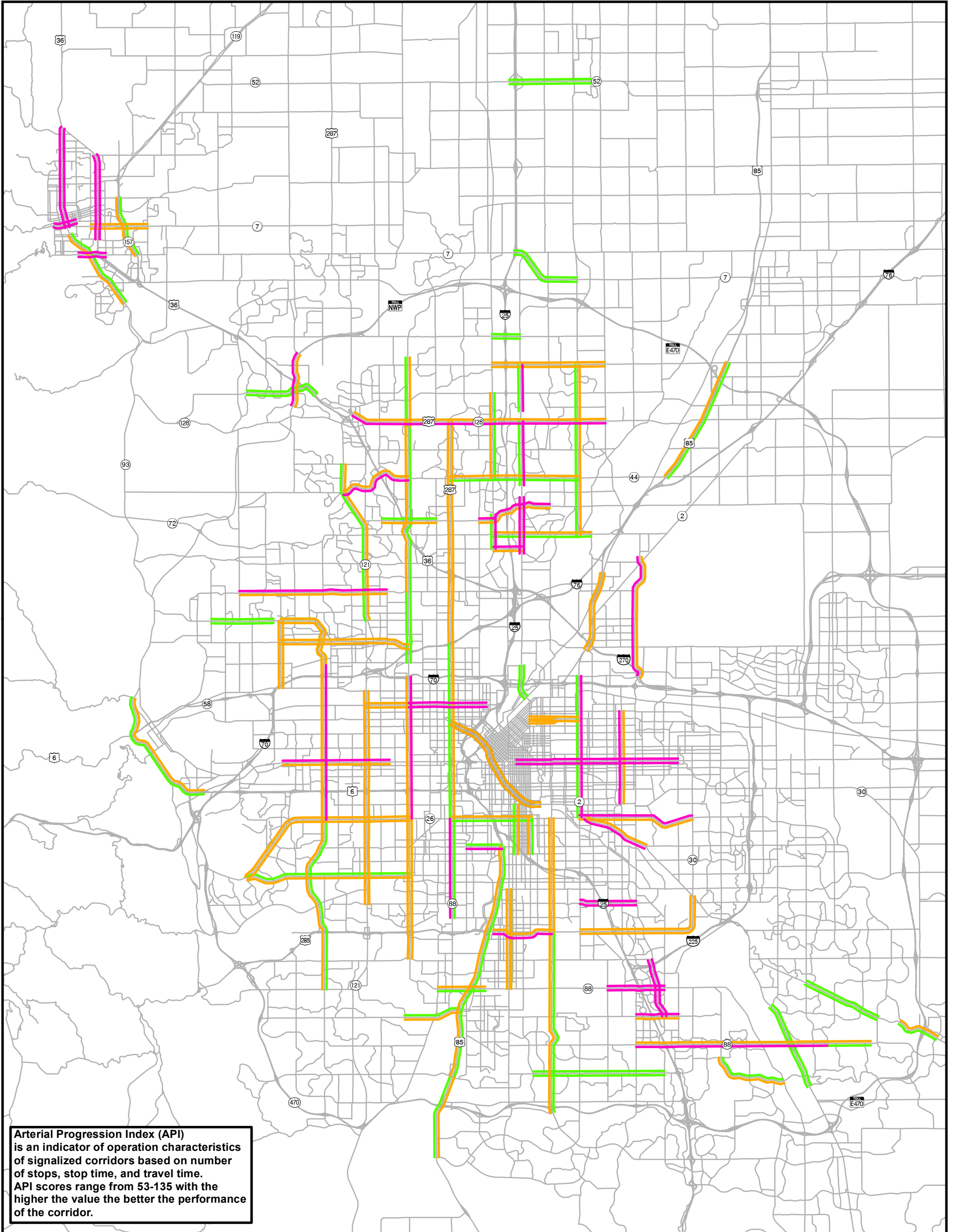


LEGEND

- API Value: <95
- API Value: <112
- API Value: >112



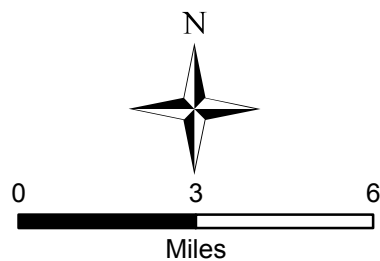
This data is intended for informational purposes only. DRCOG provides this information on an "as is" basis and makes no guarantee, representation or warranty, either express or implied, that the data will be error free. DRCOG further makes no guarantees, representations or warranties, either express or implied, as to the completeness, accuracy or correctness of the data, or as to merchantability or fitness of the data for a particular use or purpose. DRCOG is not responsible to any user for any costs, expenses, liabilities or damages arising from inconsistencies in its data or from any use of the information.
Source: DRCOG
Projection: Colorado State Plane, NAD 83
PJ 7/18/2014



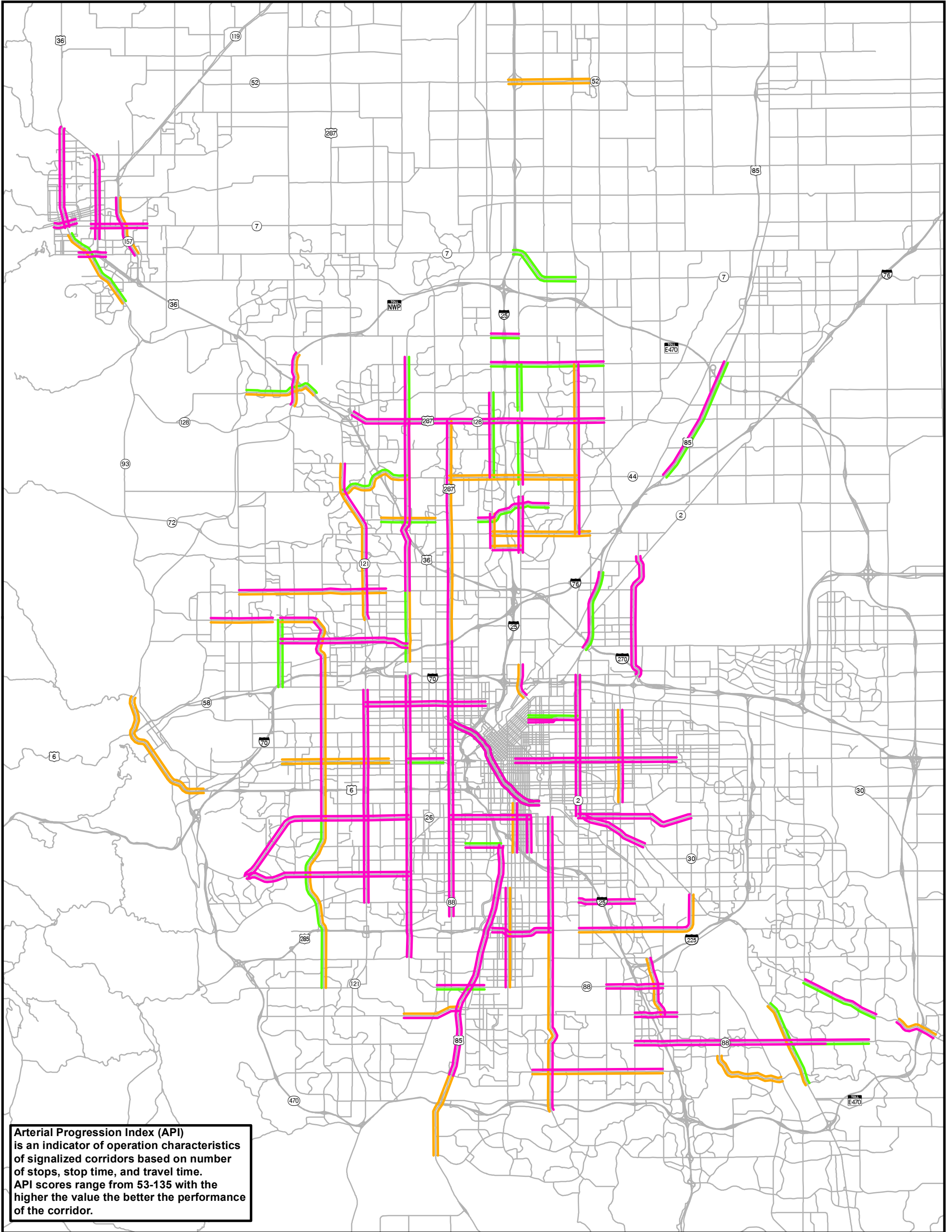
Arterial Progression Index (API) is an indicator of operation characteristics of signalized corridors based on number of stops, stop time, and travel time. API scores range from 53-135 with the higher the value the better the performance of the corridor.

LEGEND

- API Value: <95
- API Value: <112
- API Value: >112



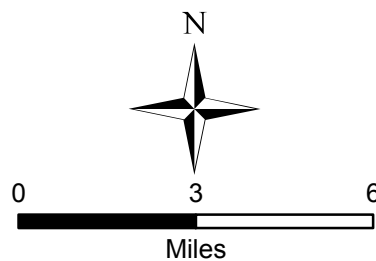
This data is intended for informational purposes only. DRCOG provides this information on an "as is" basis and makes no guarantee, representation or warranty, either express or implied, that the data will be error free. DRCOG further makes no guarantees, representations or warranties, either express or implied, as to the completeness, accuracy or correctness of the data, or as to merchantability or fitness of the data for a particular use or purpose. DRCOG is not responsible to any user for any costs, expenses, liabilities or damages arising from inconsistencies in its data or from any use of the information.
Source: DRCOG
Projection: Colorado State Plane, NAD 83
PJ 7/18/2014



Arterial Progression Index (API) is an indicator of operation characteristics of signalized corridors based on number of stops, stop time, and travel time. API scores range from 53-135 with the higher the value the better the performance of the corridor.

LEGEND

- API Value: <95
- API Value: <112
- API Value: >112



This data is intended for informational purposes only. DRCOG provides this information on an "as is" basis and makes no guarantee, representation or warranty, either express or implied, that the data will be error free. DRCOG further makes no guarantees, representations or warranties, either express or implied, as to the completeness, accuracy or correctness of the data, or as to merchantability or fitness of the data for a particular use or purpose. DRCOG is not responsible to any user for any costs, expenses, liabilities or damages arising from inconsistencies in its data or from any use of the information.
Source: DRCOG
Projection: Colorado State Plane, NAD 83
PJ 7/18/2014