

# WASATCH CHOICE FOR 2040: SHAPING UTAH'S FUTURE

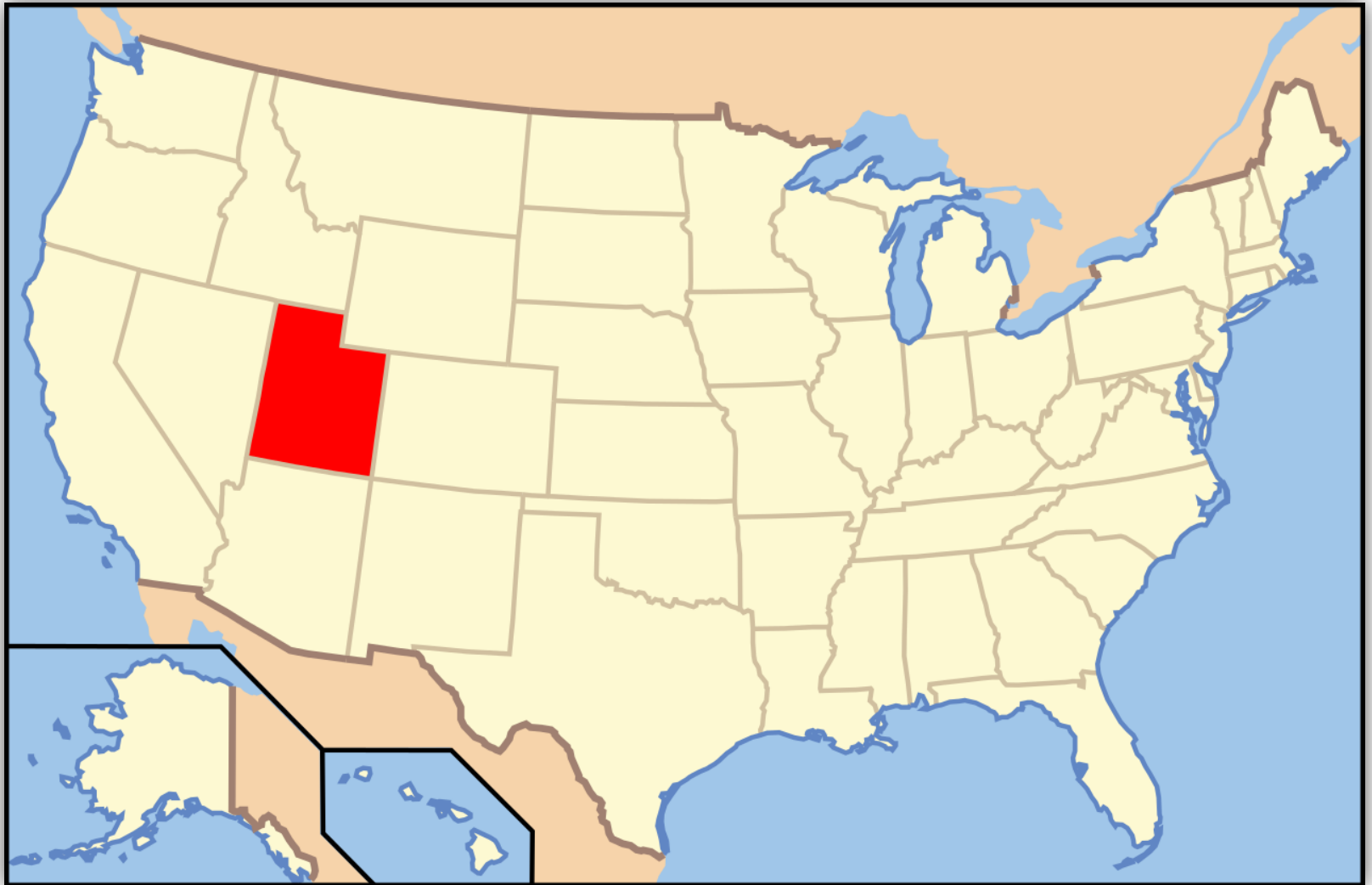


Photographer: Douglas Pulsipher

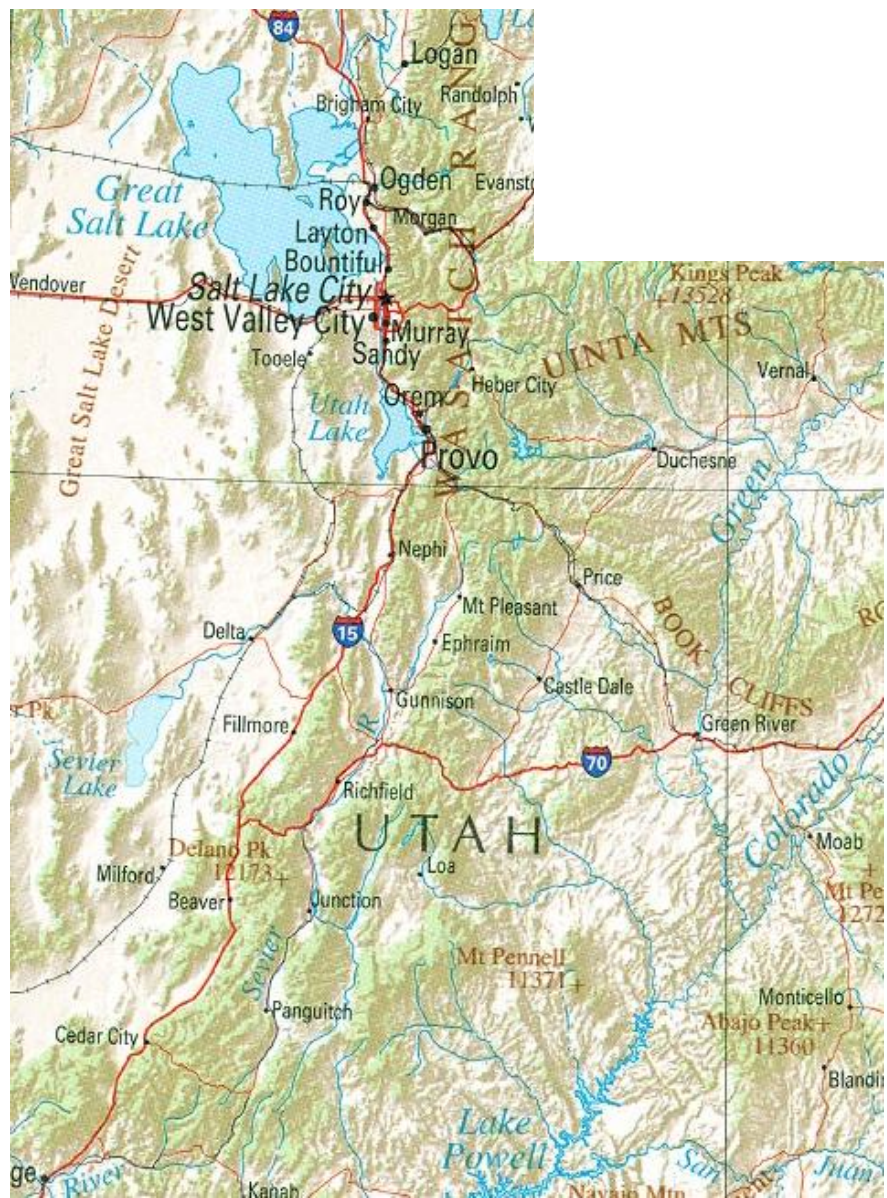
**Andrew Gruber**  
**April 7, 2015**



WASATCH FRONT REGIONAL COUNCIL



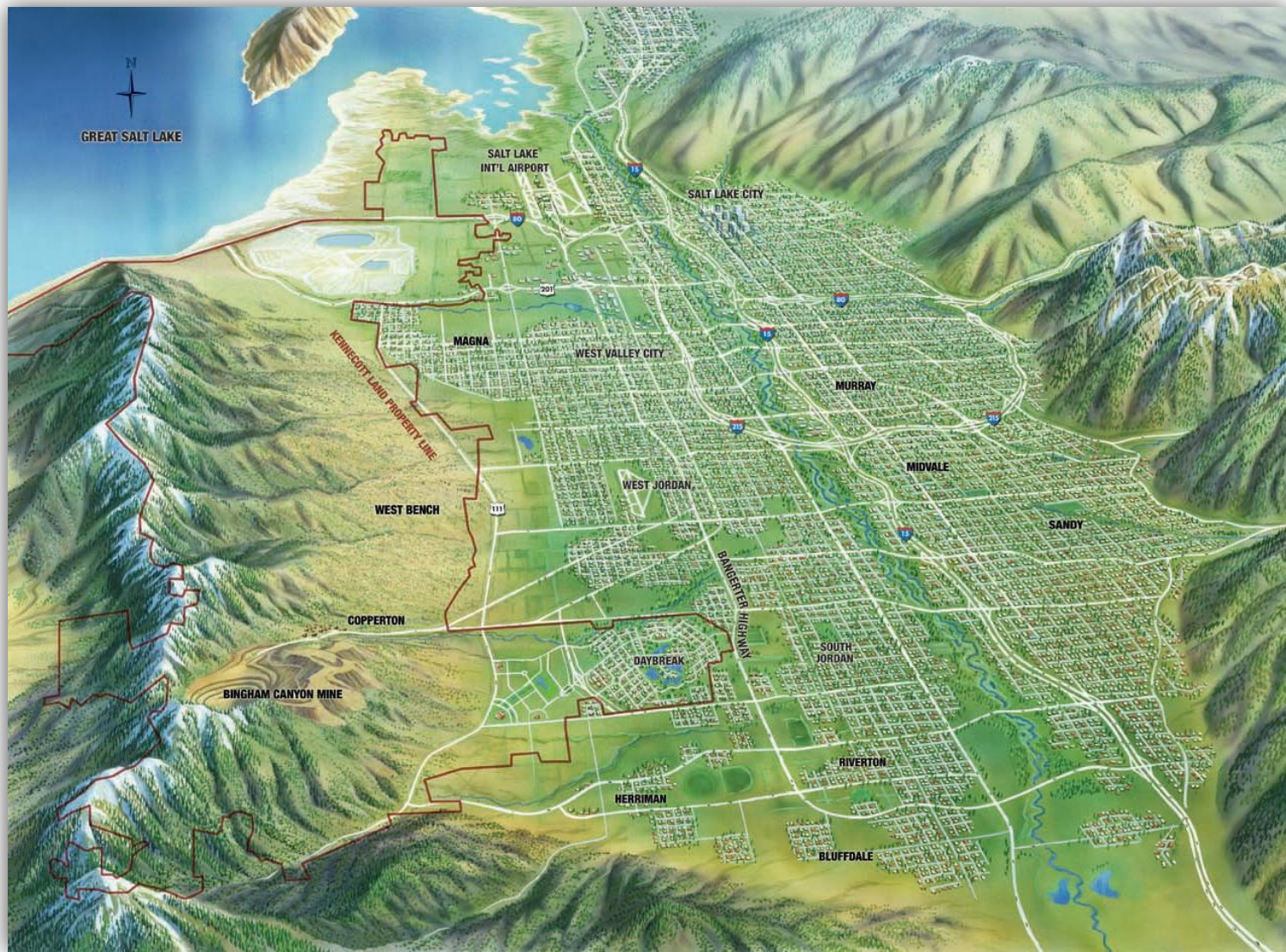
WASATCH FRONT REGIONAL COUNCIL







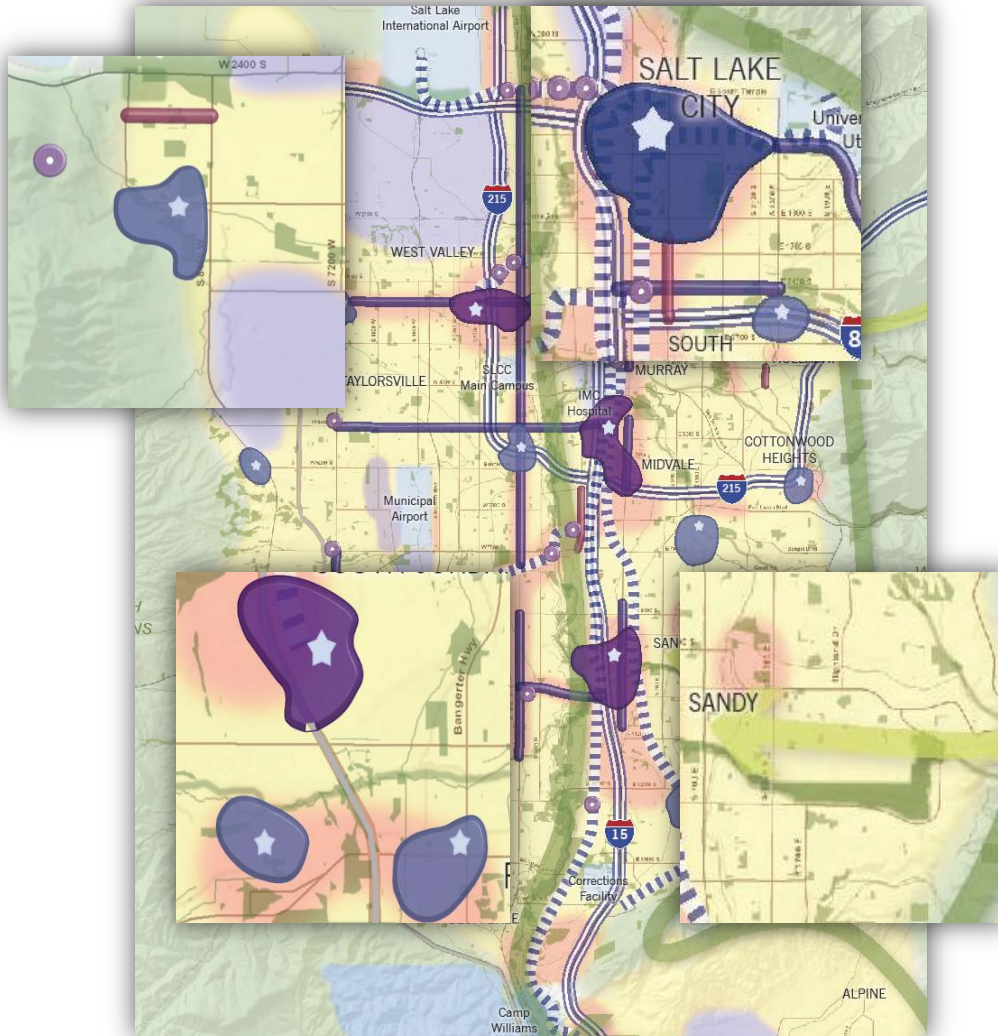
WASATCH FRONT REGIONAL COUNCIL







# Centers-Based Development



Metropolitan Center

Urban Center

Town Center

Open Space

# Wasatch Choice for 2040 Tools

---



Envision Tomorrow Plus (ET+)



Envisioning Centers



Complete Streets



Form Based Code



Housing and Opportunity Assessment



Implementing Centers





WASATCH FRONT REGIONAL COUNCIL

# LOCAL PLANNING RESOURCE PROGRAM



---

WASATCH FRONT REGIONAL COUNCIL



# Draper City General Plan

## Economic Centers Near Regional Transportation Locations



WASATCH FRONT REGIONAL COUNCIL

# UTAH'S UNIFIED TRANSPORTATION PLAN

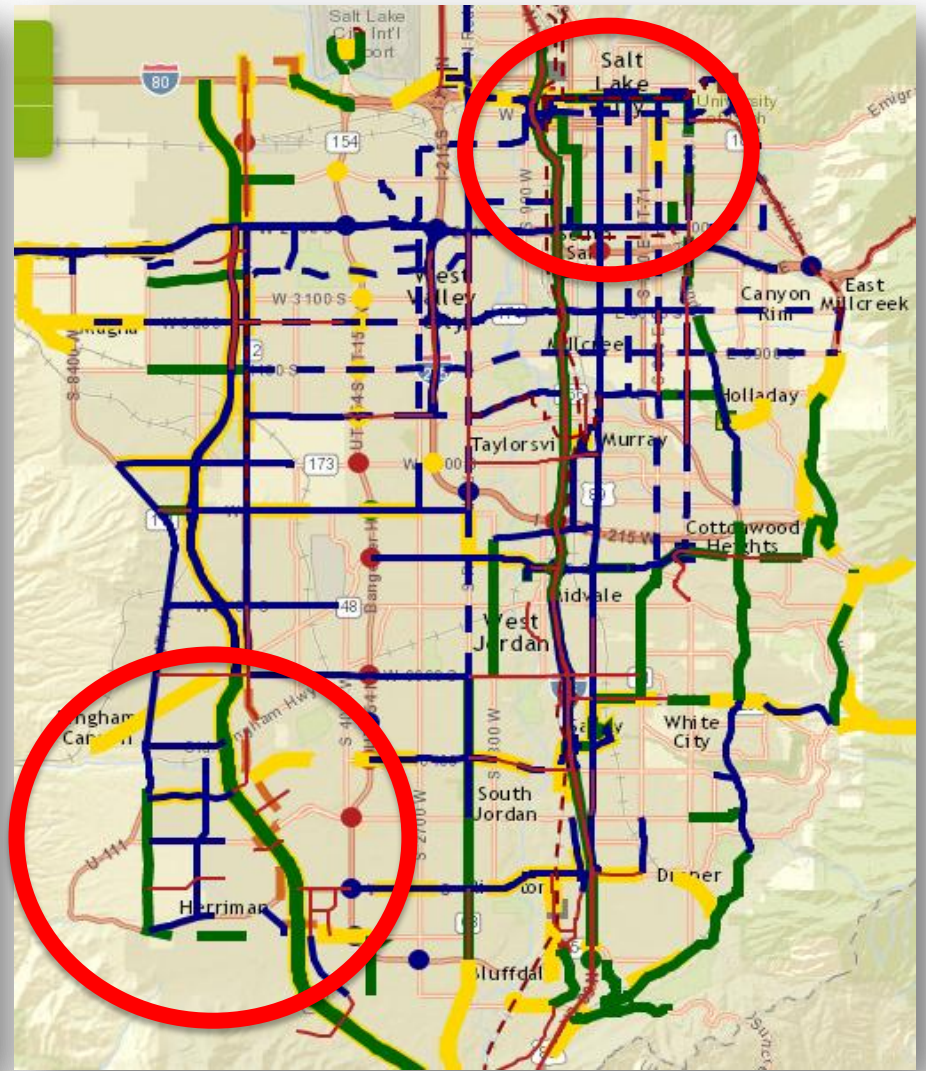
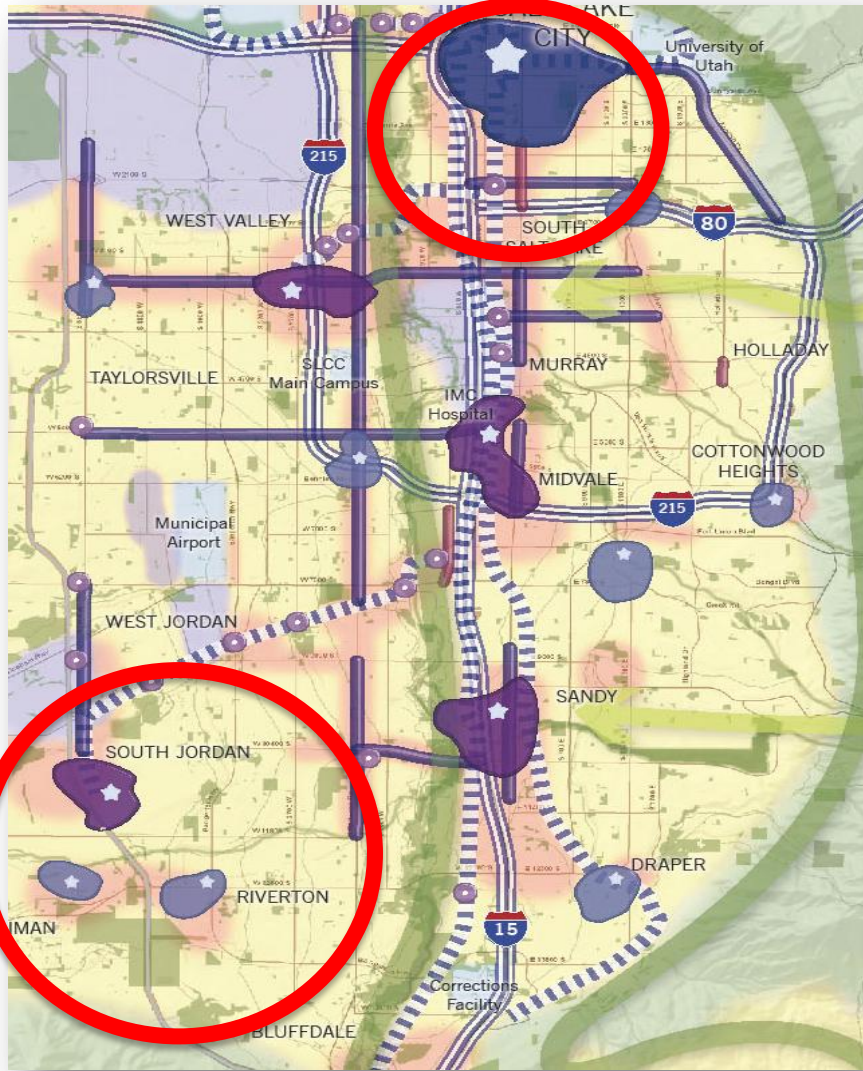
2011 - 2040



WASATCH FRONT REGIONAL COUNCIL



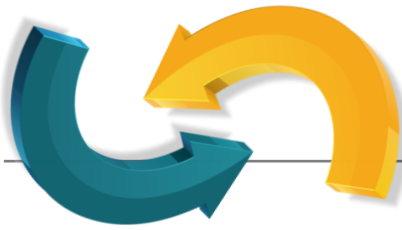
# Vision & Transportation Plan





# The Vision Continues





## Vision Comparison

---



Primarily housing, transportation & land use	11 subjects, including education, water & emergency resilience
Regional	Statewide
2040	2050
10,000 Stakeholders	50,000 Stakeholders





# Your Utah Your Future Topic Areas

---



Housing &  
Cost of  
Living



Education



Agriculture



Air Quality



Transportation  
& Communities



Economic  
Development



Disaster  
Resilience



Recreation



Water



Public  
Lands



Energy



# WASATCH CHOICE FOR 2040: SHAPING UTAH'S FUTURE



Photographer: Douglas Pulsipher

**Andrew Gruber**  
**April 7, 2015**



WASATCH FRONT REGIONAL COUNCIL