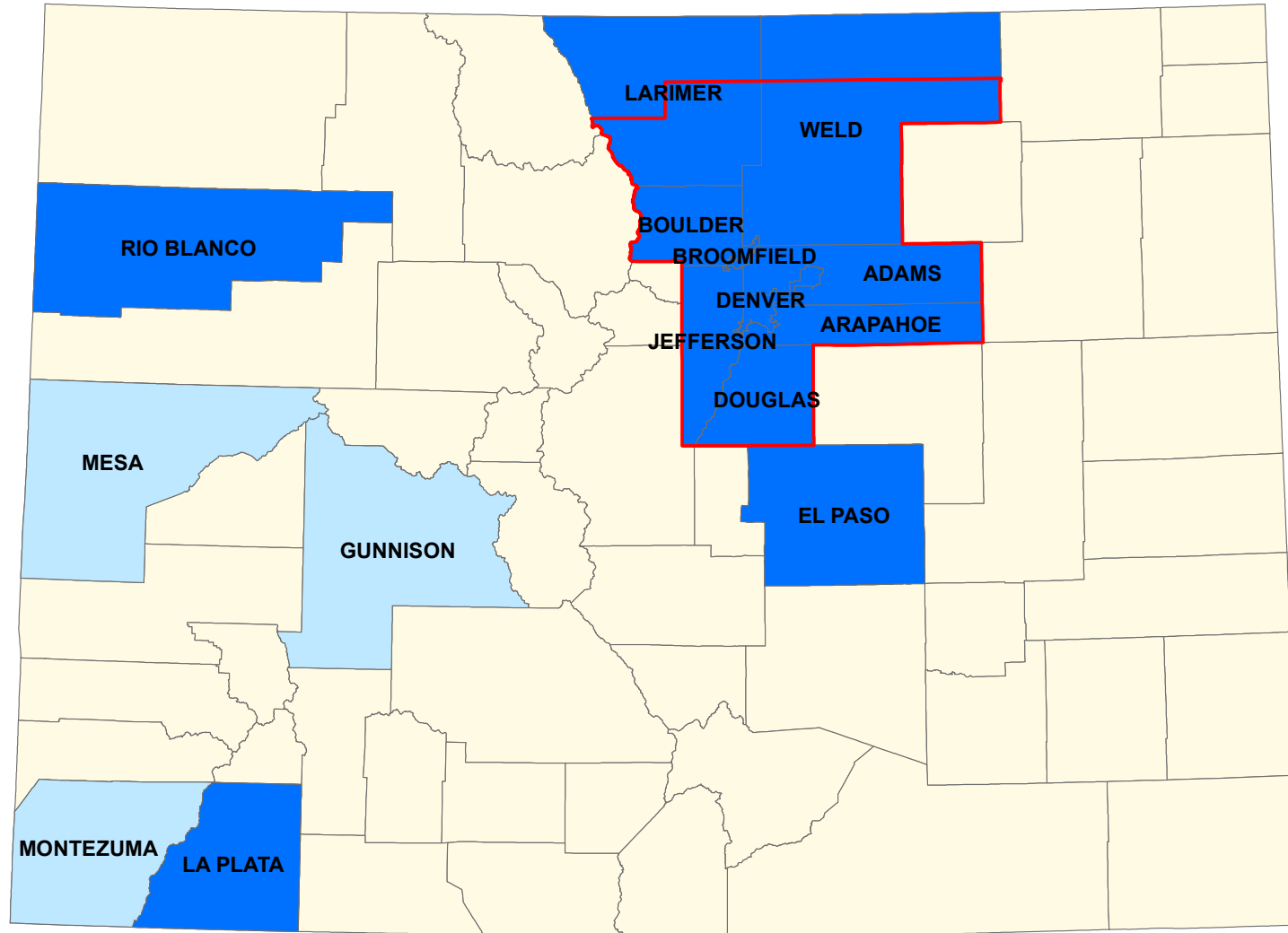





Figure 2

Areas Currently Above Proposed Range (65-70 ppb)

Based on 2011-2013 Monitoring Data



LEGEND

-  Current 8-Hour Nonattainment Area
-  Counties that would violate 70 parts per billion (ppb)
-  Counties that would violate 65 parts per billion (ppb)



SOURCE DATA:
Regional Air Quality Council, EPA
This data is intended for informational purposes only. DRCOG provides this information on an "as is" basis and makes no guarantee, representation or warranty, either express or implied, that the data will be error free. DRCOG further makes no guarantees, representations or warranties, either express or implied, as to the completeness, accuracy or correctness of the data, or as to merchantability or fitness of the data for a particular use or purpose. DRCOG is not responsible to any user for any costs, expenses, liabilities or damages arising from inconsistencies in its data or from any use of the information.
Projection: State Plane Colorado Central, NAD 83 (feet)