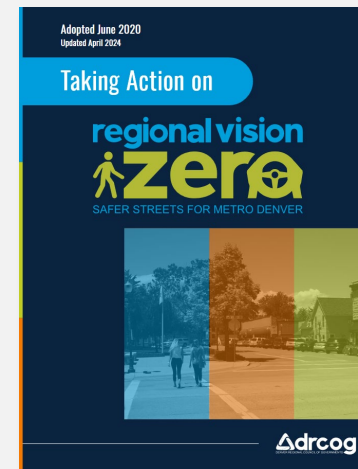





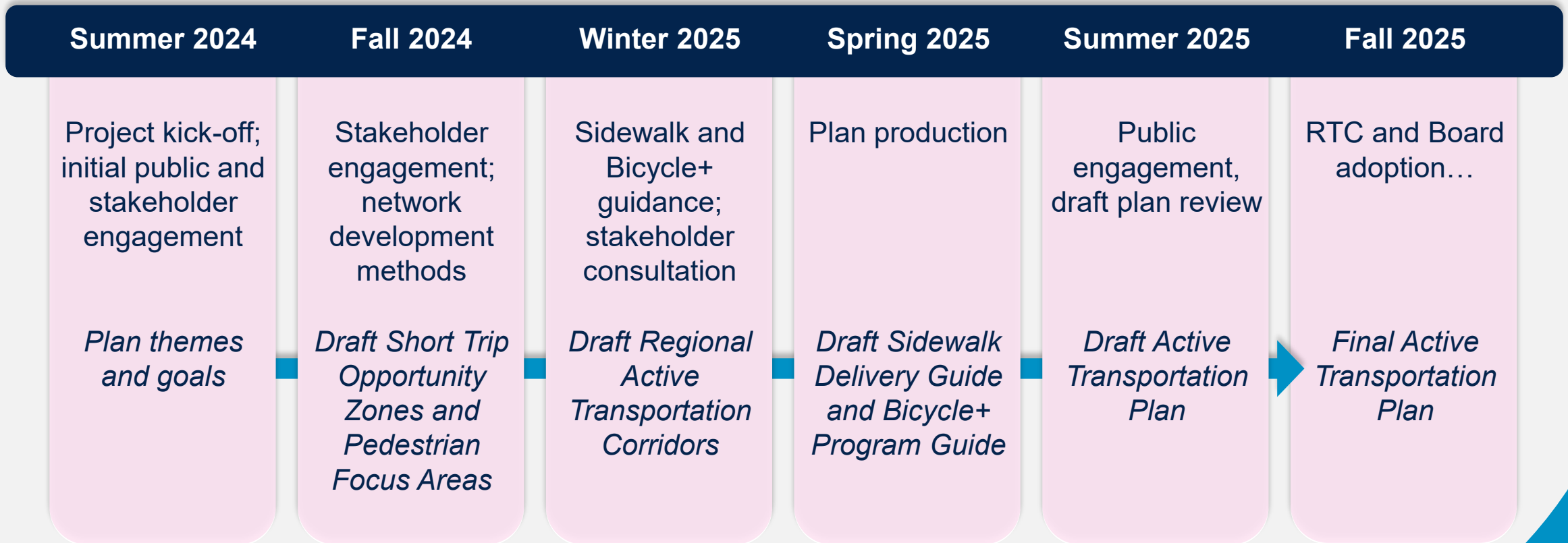
Denver Regional Active Transportation Plan

Board of Directors, July 16, 2025

Connection to other plans



Plan development timeline



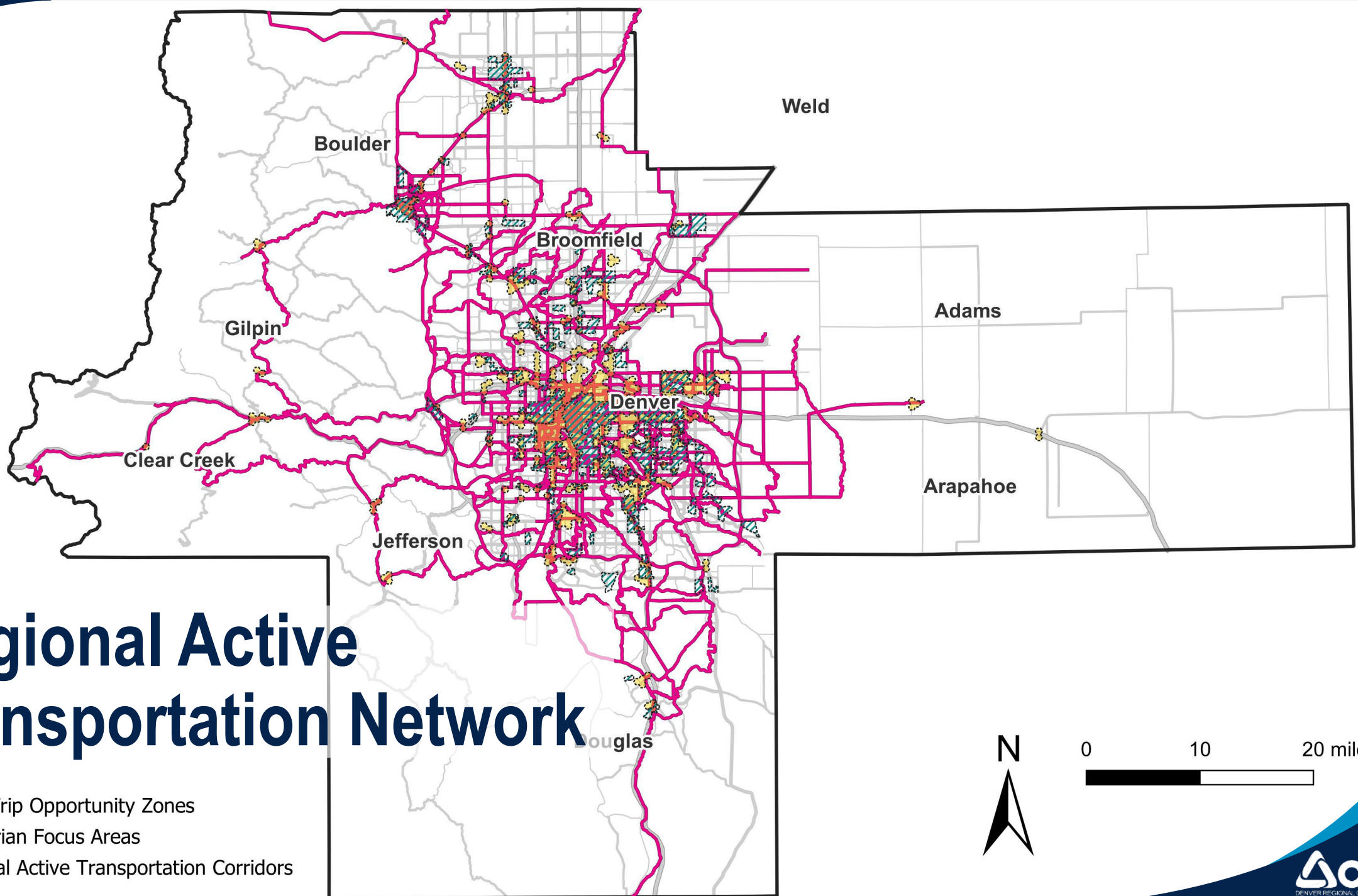


Applying the plan




Plan outline

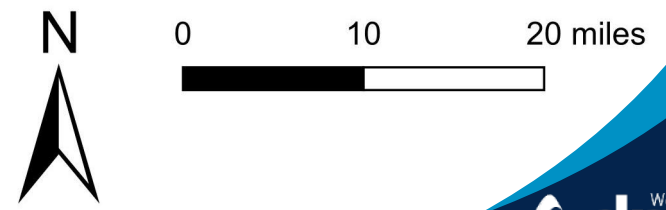
- **Making the case** for active transportation.
- Universal access to **walking**.
- A complete, connected **bicycling** network.
- **Policy and program** recommendations.





Regional Active Transportation Network

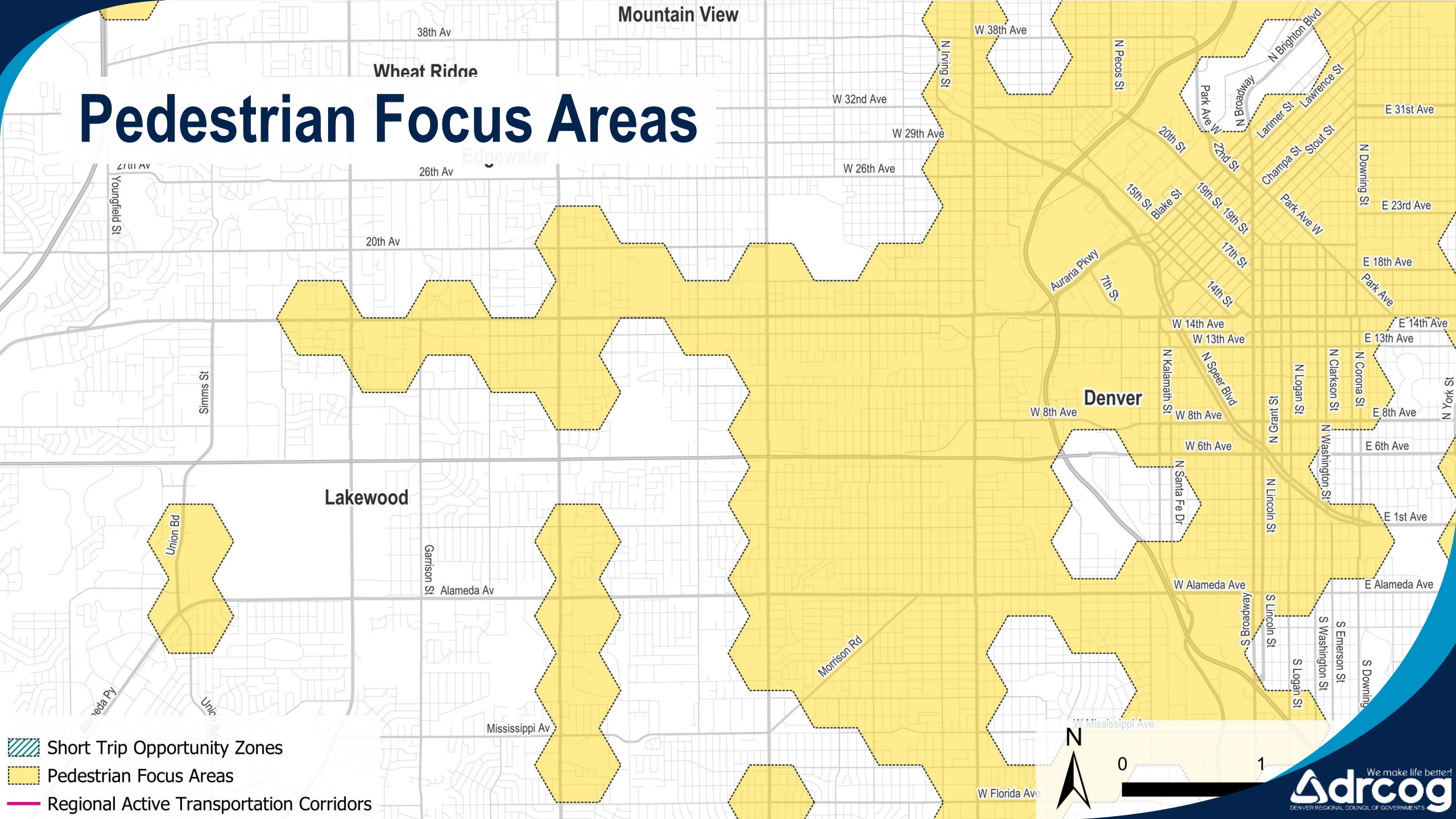
-  Short Trip Opportunity Zones
-  Pedestrian Focus Areas
-  Regional Active Transportation Corridors







Applying the regional network



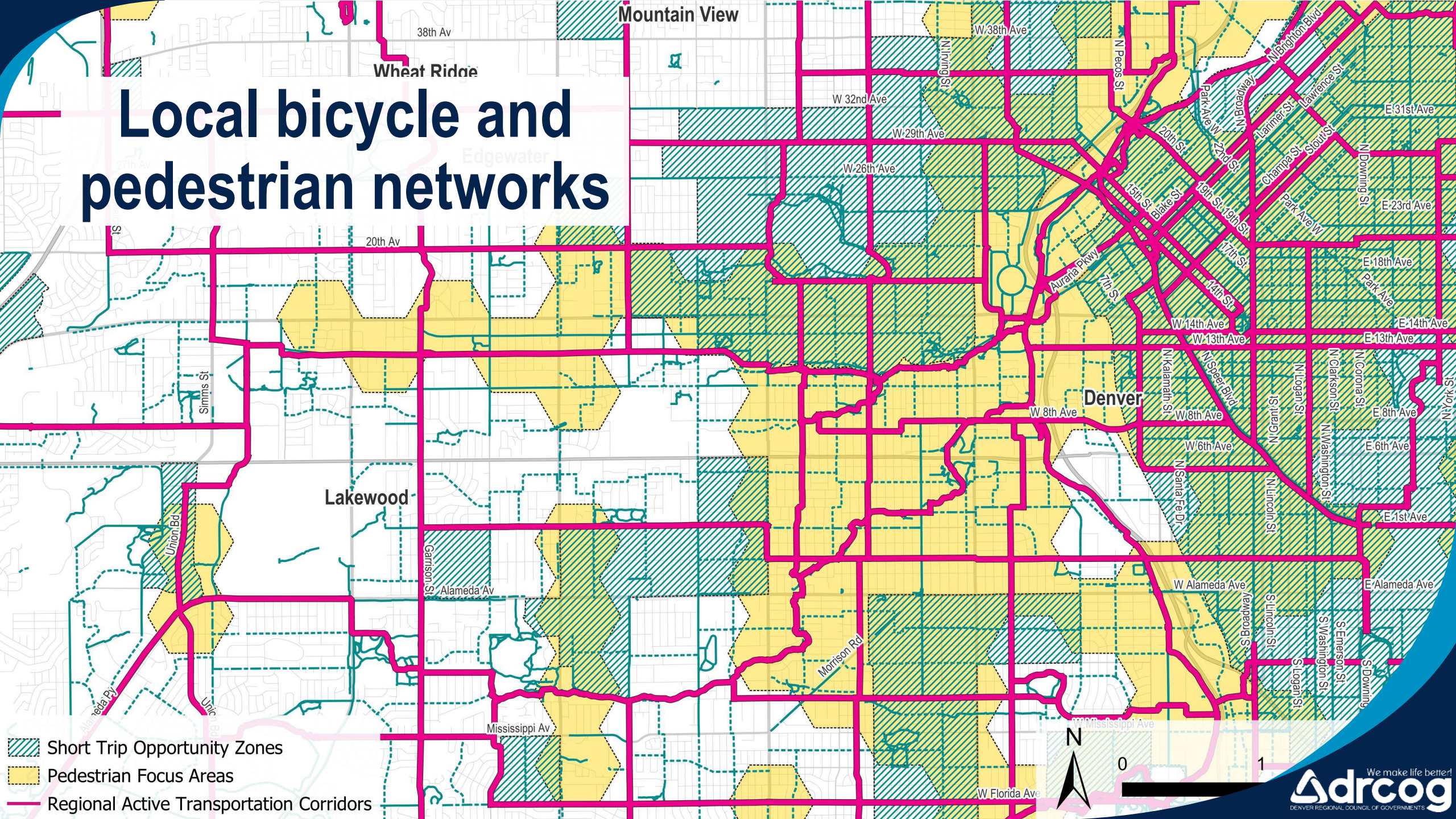
Pedestrian Focus Areas



-  Short Trip Opportunity Zones
-  Pedestrian Focus Areas
-  Regional Active Transportation Corridors



Local bicycle and pedestrian networks



- Short Trip Opportunity Zones
- Pedestrian Focus Areas
- Regional Active Transportation Corridors





Plan supplements

- **Sidewalk delivery guide.** How can DRCOG's partners accelerate completion of the region's walking network?
- **Building a better Bicycle+ program.** Serving emerging micromobility vehicle types and growing ridership with enhanced infrastructure.



Public draft review

Public draft review

- Plan due for public comment in **Mid-July!**
- Other engagement activities:
 - Bike to Work Day.
 - Stakeholder Advisory Group.
 - Community Advisory Group.
 - Plan website:
engage.drcog.org/atp



Thank you!

Aaron Villere

Senior Active Transportation Planner

avillere@drcog.org | 303-480-5644

If you need digital accessibility assistance, submit a request at drcog.org/access or call 303-455-1000. Please expect a response within 72 hours (three business days).