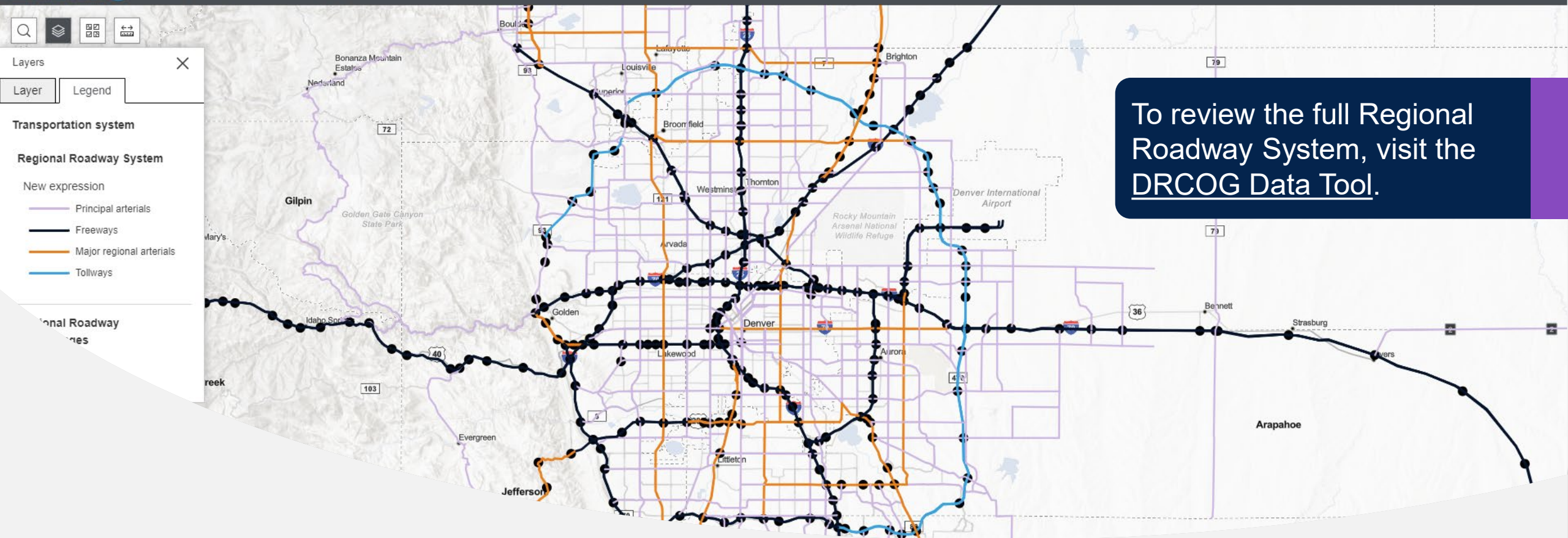




2050 RTP Update: Regional Roadway System

Board of Directors: July 16, 2025



To review the full Regional Roadway System, visit the [DRCOG Data Tool](#).

Regional Roadway System

- **Fixed at the beginning** of the update to the Regional Transportation Plan.
- Most **heavily traveled & important connecting** roadways.

Actions this update cycle

- Reviewing **federal aid eligibility** of roadways.
- Vetting proposed expansion to add roadways classified as **Major Collectors and above in rural areas** and **all Colorado state highways**.
- Held a **Call for Revisions** from March 17 to April 14.
- **Presenting at Subregional Transportation Forums** on the Regional Roadway System and the proposed expansion.
- **Meeting 1:1 with local agencies** to answer questions and provide an overview.

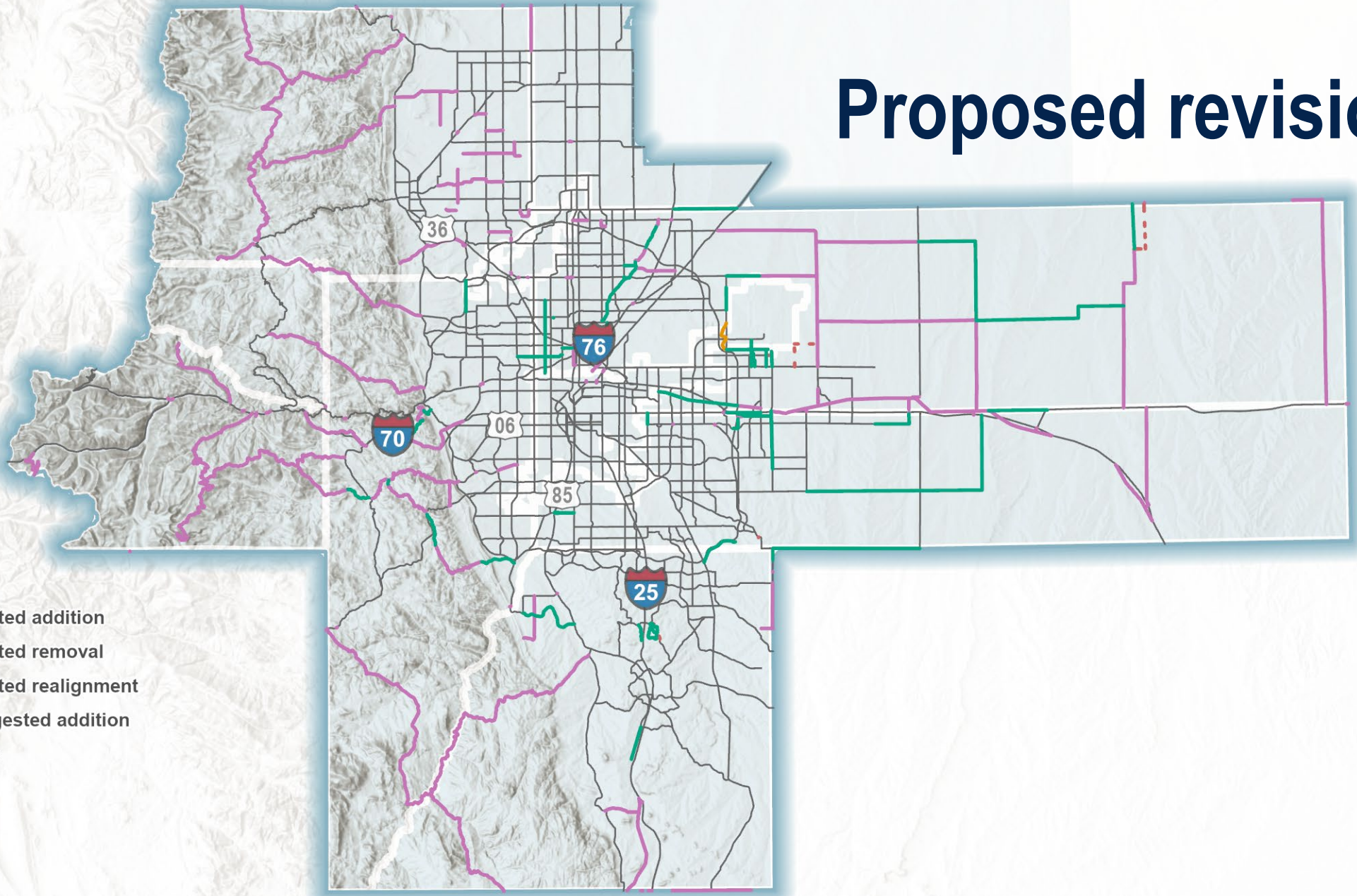
Call for Revisions

Requestor	Number of submissions
Adams County	8
Aurora	9
Castle Pines	5
Castle Rock	2
Denver International Airport	6
Douglas County	8
Littleton	1
Lochbuie	1
Thornton	4

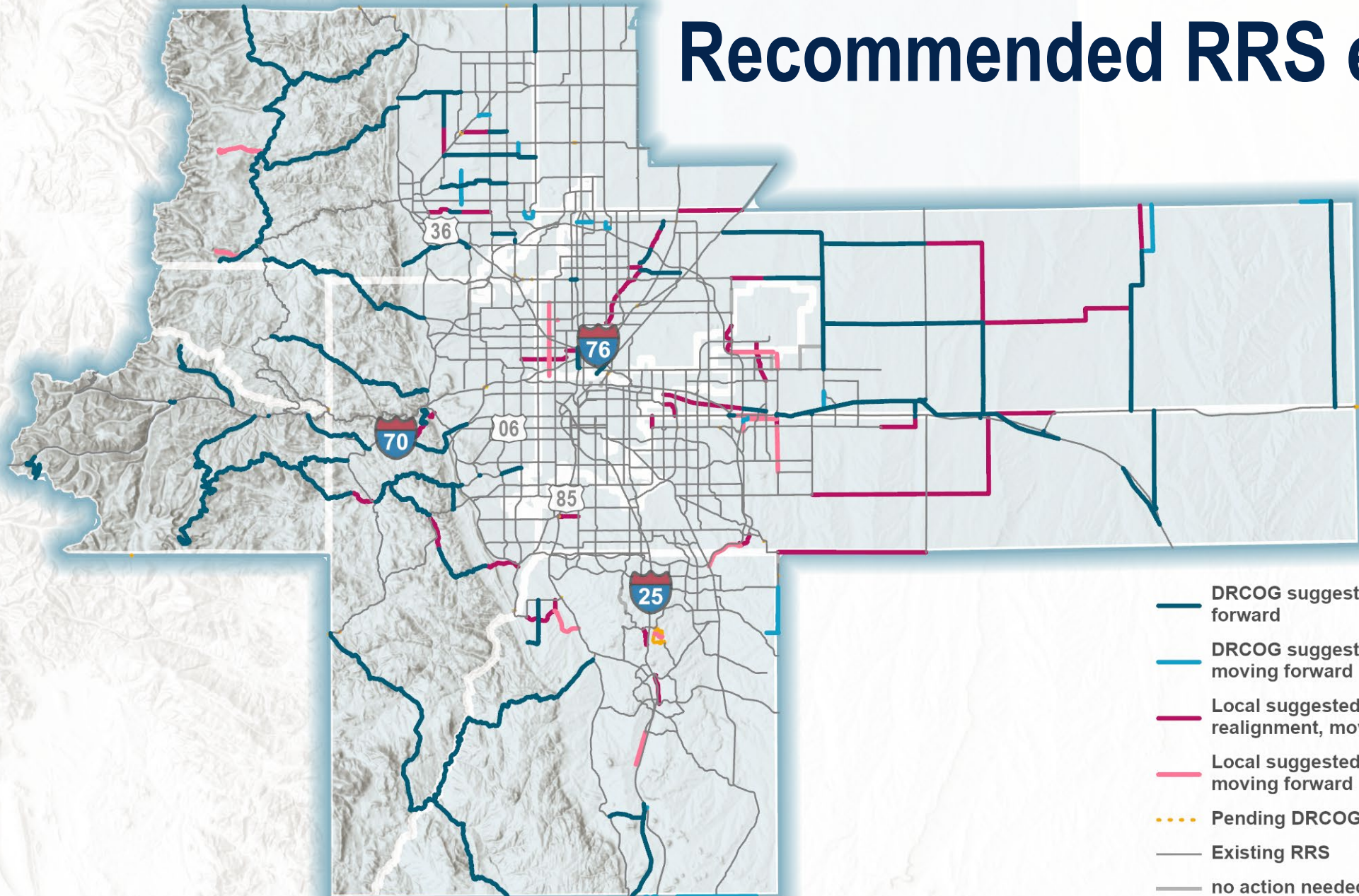


Proposed revisions

- Local submitted addition
- Local submitted removal
- Local submitted realignment
- DRCOG suggested addition
- Existing RRS



Recommended RRS edits



- DRCOG suggested addition, moving forward
- DRCOG suggested addition, not moving forward
- Local suggested addition or realignment, moving forward
- Local suggested addition, not moving forward
- Pending DRCOG staff review
- Existing RRS
- no action needed



0 10 Miles



Recommendation

Move to adopt the Regional Roadway System, dependent on federal functional classification and planning boundary.

Thank you! Questions?

Alvan-Bidal Sanchez, AICP
Program Manager
asanchez@drcog.org

If you need digital accessibility assistance, submit a request at drcog.org/access or call 303-455-1000. Please expect a response within 72 hours (three business days).